

WETLAND IMPACT FIGURE

NYS RTE. 5S – FULTONVILLE SOLAR SITE

2621 NEW YORK STATE ROUTE 5S – FULTONVILLE
MONTGOMERY COUNTY, NEW YORK 12072

SCE PROJECT NO. 14393.87

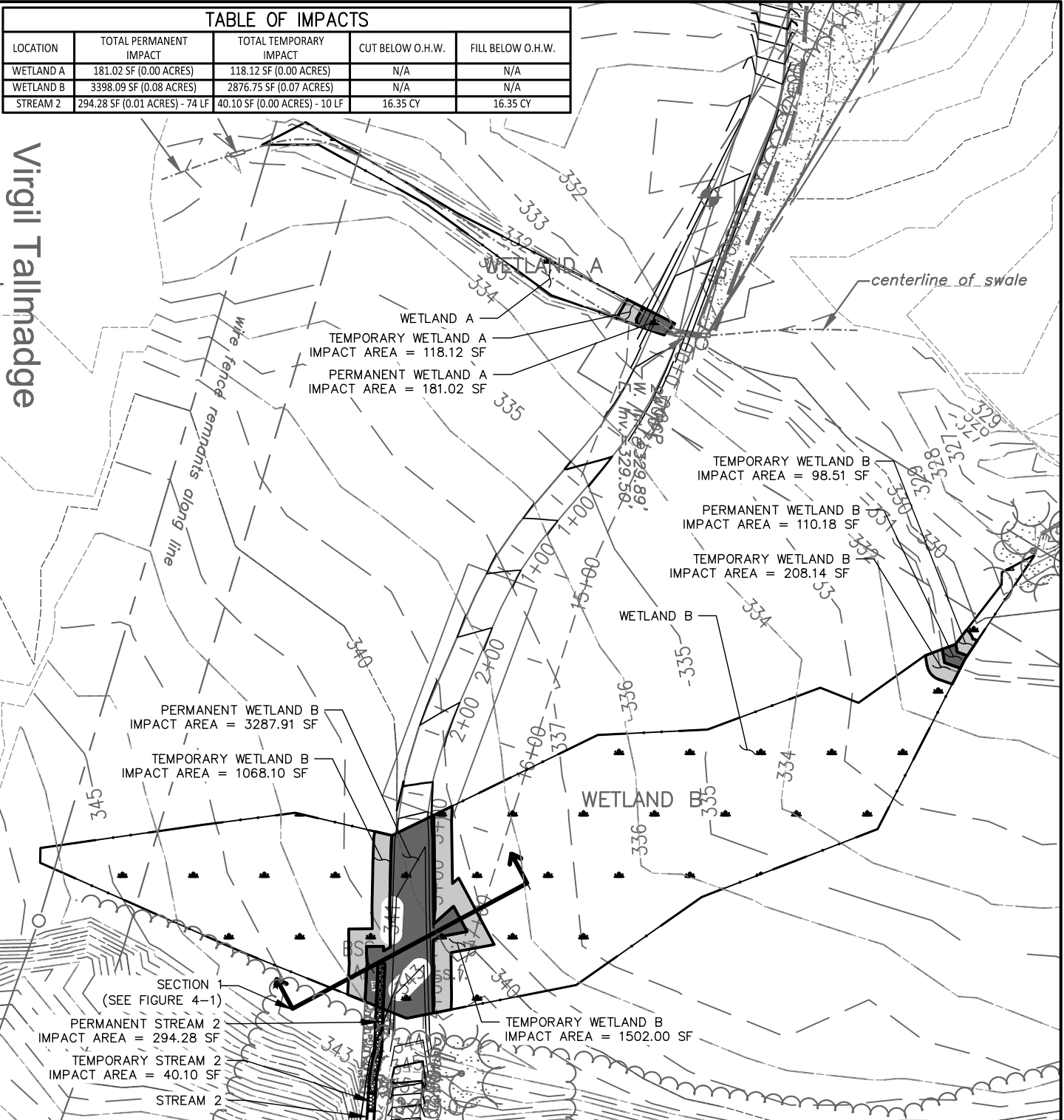
DATE
MARCH 2022

DRAWING NO.
KEYMAP

TABLE OF IMPACTS

LOCATION	TOTAL PERMANENT IMPACT	TOTAL TEMPORARY IMPACT	CUT BELOW O.H.W.	FILL BELOW O.H.W.
WETLAND A	181.02 SF (0.00 ACRES)	118.12 SF (0.00 ACRES)	N/A	N/A
WETLAND B	3398.09 SF (0.08 ACRES)	2876.75 SF (0.07 ACRES)	N/A	N/A
STREAM 2	294.28 SF (0.01 ACRES) - 74 LF	40.10 SF (0.00 ACRES) - 10 LF	16.35 CY	16.35 CY

Virgil Tallmadge



WETLAND IMPACT FIGURE

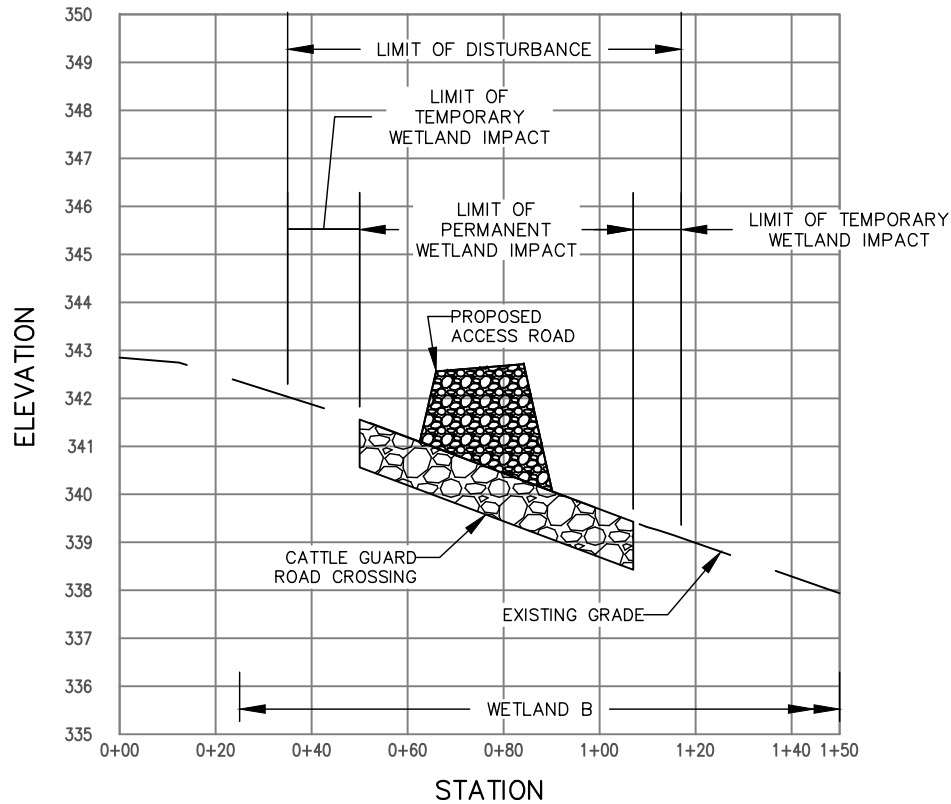
NYS RTE. 5S – FULTONVILLE SOLAR SITE

2621 NEW YORK STATE ROUTE 5S – FULTONVILLE
 MONTGOMERY COUNTY, NEW YORK 12072

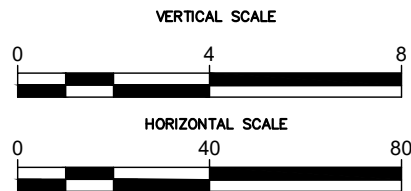
SCE PROJECT NO. 14393.87 DATE MARCH 2022 DRAWING NO. FIGURE 3-1

LEGEND

- PERMANENT WETLAND IMPACT
- PERMANENT STREAM IMPACT
- TEMPORARY WETLAND IMPACT
- TEMPORARY STREAM IMPACT
- PROPOSED GRAVEL ROADWAY
- WETLANDS



WETLAND B SECTION



WETLAND IMPACT CROSS SECTIONS		
NYS RTE. 5S – FULTONVILLE SOLAR SITE		
2621 NEW YORK STATE ROUTE 5S – FULTONVILLE MONTGOMERY COUNTY, NEW YORK 12072		
SCE PROJECT NO. 14393.87	DATE MARCH 2022	DRAWING NO. FIGURE 4-1