

(Please Use this Form for Filing your Local Law with the Secretary of State)

Text of law should be given as amended. Do not include matter being eliminated and do not use italics or underlining to indicate new matter.

County
~~City~~
~~Town~~
~~Village~~ of Montgomery

Local Law No. 8 of the year 19 86

A local law Regulating Parking and Establishing Fire Lanes in Areas Surrounding
(Insert title)
Buildings Located on Lands of the County of Montgomery in the Village
of Fonda, New York

Be it enacted by the Board of Supervisors of the
(Name of Legislative Body)

County
~~City~~
~~Town~~
~~Village~~ of Montgomery as follows:

SECTION 1. INTENT.

It is the purpose of this Local Law to regulate parking and to establish fire lanes on County property in the areas immediately surrounding certain buildings located on lands of the County of Montgomery in the Village of Fonda, New York, for the protection, safety and general welfare of all persons working in and using said buildings.

SECTION 2. PROHIBITION OF PARKING AND DESIGNATION OF FIRE LANES.

Parking and/or standing is hereby prohibited in the following areas, which areas are hereby designated as fire lanes:

- A. Montgomery County Office Building and Court House, Broadway, Fonda, New York:
 - 1. Entrance Drive
 - (a) Along the east curb line starting from N.Y.S. Route 30A, northerly 170+- feet to the southerly curb line of the east parking lot.
 - (b) Along the west curb line, starting from N.Y.S. Route 30A, northerly 265+- feet to the southerly curb line of the southerly curb line of the north parking lot.
 - 2. Exit Drive
 - (a) Along the easterly curb line, starting from the southerly curb line of the north parking lot, southerly for 180+- feet to the westerly curb line of the circular drive.
 - (b) Along the westerly curb line, starting from the most southerly line of the west parking lot, southerly 110+- feet to N.Y.S. Route 30A.

(If additional space is needed, please attach sheets of the same size as this and number each)

3. Circular Drive
 - (a) Along the north and west sides, starting from the westerly curb line of the entrance drive to the easterly side of the exit drive.
 - (b) Along the south and east sides, starting from the westerly curb line of the entrance drive to N.Y.S. Route 30 A.
 4. Northerly Parking Lot
 - (a) Along the northerly most curb line of the north parking lot, from a point produced by the projection of the easterly curb line of the entrance drive, to its intersection with the aforementioned northerly curb line, and proceeding westerly along the northerly curb line for a distance of 100+- feet.
- B. Montgomery County Annex Building, Park Street, Fonda, New York.
1. Any area within 10 feet of the Annex Building.
 2. Both sides of the west driveway from Park Street, south 163 feet to the West parking lot, except the designated handicapped parking area.
 3. Both sides of the east driveway from Park Street, south 420 feet along the east and south sides of the Annex Building to the west parking lot, including the loop around the flagpole.
- C. Montgomery County Jail and Old Court House, between Railroad Street and Park Street, Fonda, New York.
1. Beginning at the southerly end of the easterly curb line of Park Street, passing between the Montgomery County Jail on the east and the Montgomery County Old Courthouse on the west, and traveling northerly along said curb line 86+- feet to the southerly edge of the existing easterly sidewalk, excepting Police Cars only.
 2. Beginning at the southerly edge of the easterly sidewalk, northerly for 57+- feet.
 3. Beginning at a point 57+- feet distant northerly from the southerly edge of the existing sidewalk, and continuing northerly for 55+- feet, excepting only those vehicles authorized by Montgomery County Sheriff.
 4. Beginning at a point 112+- feet distant northerly from the southerly edge of the existing sidewalk, and continuing northerly for 65+- feet to the southerly curb line of Railroad Street.
 5. Beginning at the southeasterly corner of the building known as the Boiler Room, and proceeding northerly along the easterly side of the Boiler Room and the building known as the Old Courthouse, to the southerly curb line of Railroad Street.
 6. Between the building known as the Boiler Room and the Old Courthouse.
 7. Beginning at the southeasterly corner of the Old Courthouse, and proceeding westerly along the southerly side of the Old Courthouse, and continuing westerly and southerly to the northerly line of the Department of Public Works parking and along the westerly side of the grass island between the designated parking lots.

SECTION 3. PENALTIES.

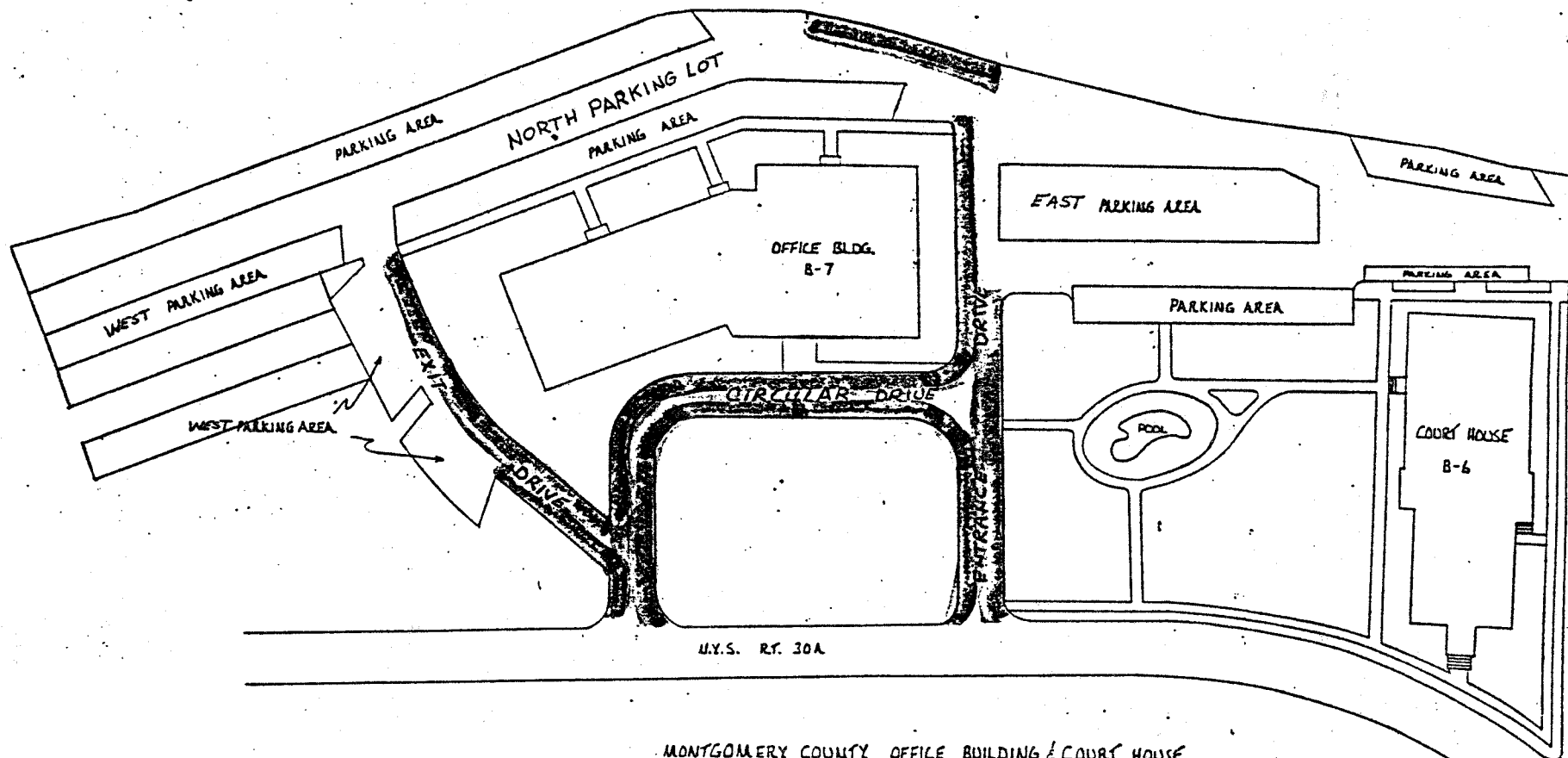
Violations of this Local Law shall constitute an offense, and any person guilty of such offense shall be punished by a fine not exceeding One Hundred (\$100.00) dollars or by imprisonment not exceeding thirty days, or by both such fine and imprisonment.

SECTION 4. PARTIAL INVALIDITY.

If any section of this Local Law shall be held unconstitutional, invalid or ineffective, in whole or in part, such determination shall not be deemed to affect, impair or invalidate the remainder thereof.

SECTION 5. EFFECTIVE DATE.

This local law shall take effect immediately upon filing with the Secretary of State.



U.S. RT. 30A

MONTGOMERY COUNTY OFFICE BUILDING & COURT HOUSE

SITE PLAN

SCALE - 1" = 36'

OCTOBER 4, 1984

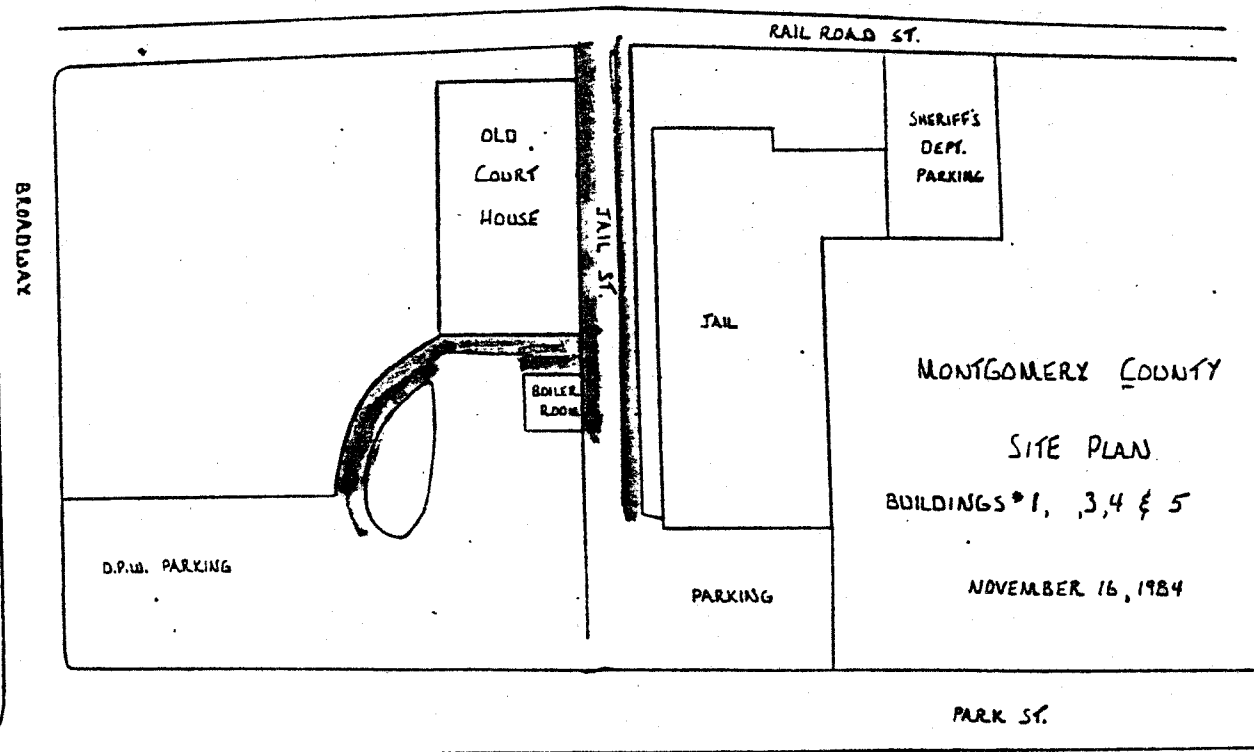
FIRE LANE'S
 Locations recommended
 by County Fire Coordinator
 & Fire Chiefs of Fonda,
 Fultonville & Town of Mohawk

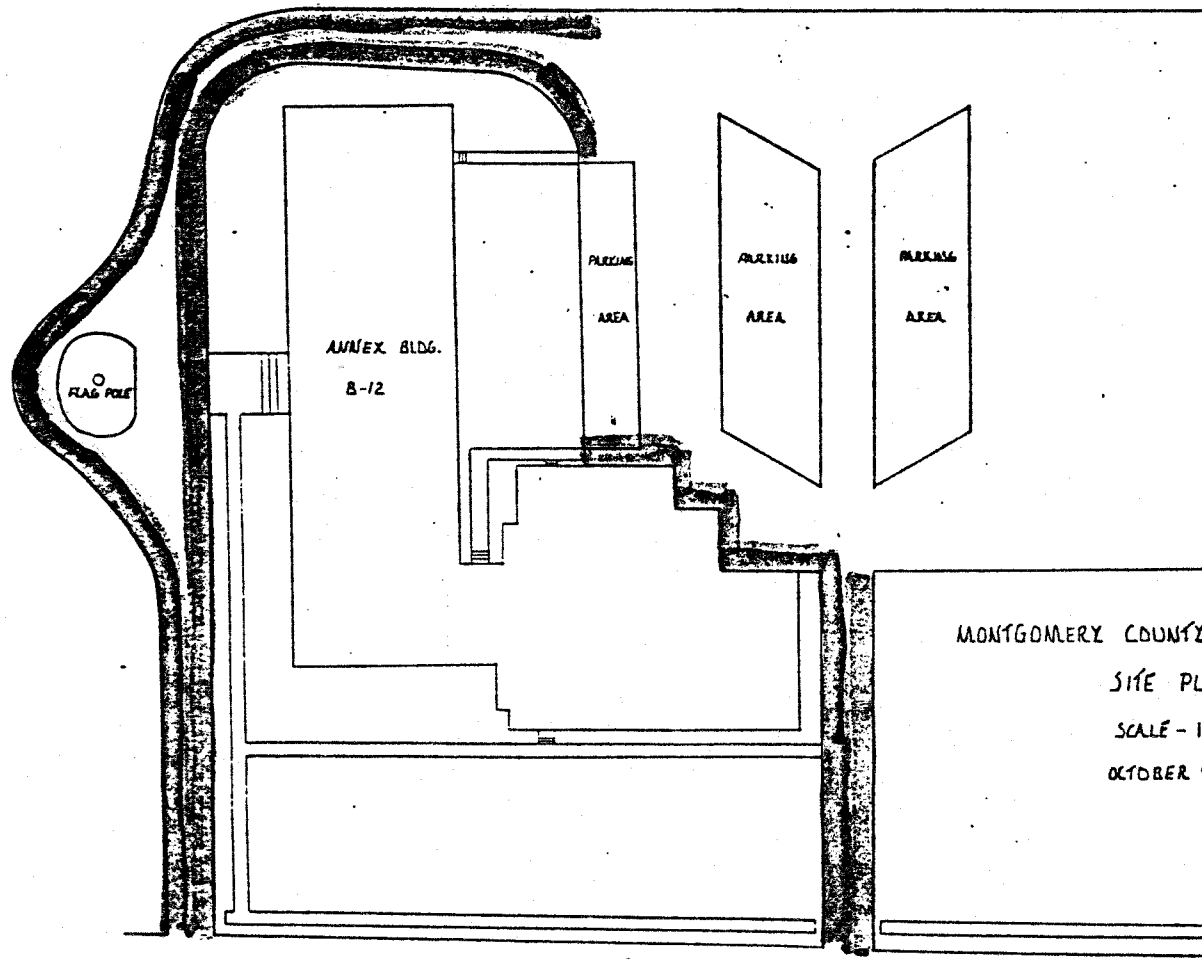
FIRE LANE'S
Locations recommended by
County Fire Coordinator &
Fire Chiefs of Fonda,
Fultonville & Town of Mohawk

TOWN OF
MOHAWK
TOWN BARN

D.P.W.
YARD

MONTGOMERY
COUNTY
D.P.W.
OFFICE BLDG.





FIRE LANE'S
Locations recommended by
County Fire Coordinator &
Fire Chiefs of Fonda,
Fultonville & Town of Mohawk

MONTGOMERY COUNTY ANNEX BUILDING

SITE PLAN

SCALE - 1" = 28'

OCTOBER 4, 1984

PARK - ST.