












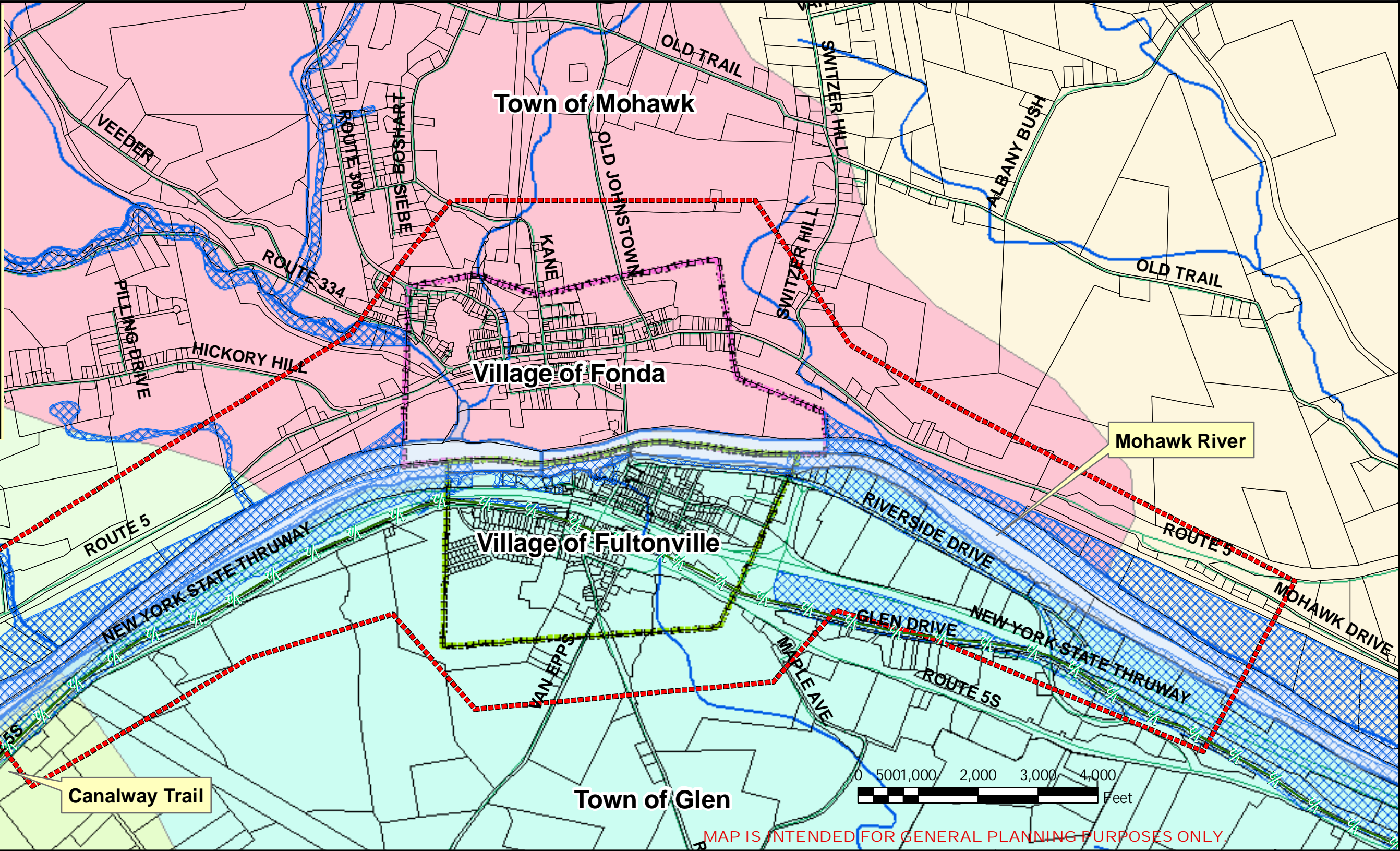
MONTGOMERY COUNTY, NEW YORK

Legend

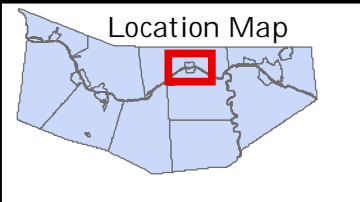
-  Canalway Trail
-  LWRP Boundary
-  Floodzone
-  Wetlands
-  Major Streams

Watershed


-  Auries Creek
-  Cayadutta Creek
-  Danascara Creek
-  Tekakwitha
-  Van Wie Creek



MAP IS INTENDED FOR GENERAL PLANNING PURPOSES ONLY



Mid-Montgomery County Local Waterfront Revitalization Plan Natural Features- MAP 5



Source:
Montgomery
County
GIS

Montgomery County Department of
Economic Development & Planning
Old County Courthouse
9 Park St., P.O. Box 1500
Fonda, NY 12068-1500



Sept 2007 dmj