

Mid Montgomery Cty. Waterfront Revitalization Plan

(Report #1) Statements Sorted by Statement Number

11/2/2007

Statement

- 1 cleaner environment
- 2 bus stop
- 3 increased commercial amenities along Riverside Drive
- 4 more trees along street from Fonda to fairgrounds
- 5 community concession / office at Park Street
- 6 boating events / derbies / regattas
- 7 canoe / kayak launch access
- 8 better safety & security
- 9 improve existing dock facilities at Canal Corp property
- 10 better main street amenities - plants, benches, trash bins
- 11 casino
- 12 additional parks
- 13 provide dockage for larger boats up to 200'
- 14 museum
- 15 improve signage on Canal Way Trail to businesses in Fultonville
- 16 clean up the riverbanks
- 17 increased access to river
- 18 build a boat launch at Cayadutta Creek
- 19 volleyball court
- 20 pedestrian bridge over rail line at east end of Fonda to fairgrounds
- 21 provide fuel facilities for boaters
- 22 eliminate permit fees for boaters
- 23 widen Riverside Drive
- 24 walking trail connecting to the Canal Way Trail
- 25 steamboat rides
- 26 create easily accessible docking for transient boaters
- 27 install a barrier between fairground racetrack and riverfront
- 28 better flood control
- 29 basketball courts
- 30 additional fire pits / grills for picnics
- 31 more fast food establishments
- 32 additional places to shop
- 33 walking path
- 34 fishing derbies
- 35 benches along waterfront
- 36 water slides
- 37 add/develop a unique element / appearance to the downtowns
- 38 stronger code enforcement of building conditions
- 39 life guards
- 40 fishing pier or decks
- 41 develop safe places to swim
- 42 additional restaurants
- 43 improve accessibility to/from Canal Corp dock area
- 44 improve access to the river at the old Poplars

- 45 swings & playground equipment
- 46 create a beach(s)
- 47 better parks for kids
- 48 shuttle boats (taxis) along river
- 49 build a drive-in theater
- 50 connect Canal Way Trail to Adirondack Scenic By-Way trail head
- 51 cleaner race track
- 52 increased use of Fonda fairgrounds for river access
- 53 tour boats along the river
- 54 develop a recreational trail on abandoned rail R.O.W. in Fonda
- 55 a boardwalk along river
- 56 additional / better parking in downtowns & along waterfront
- 57 free-to-the-public boat launch site
- 58 skateboard park
- 59 increased local business development
- 60 building facade improvements
- 61 provide pump-out facilities for boaters
- 62 zoo
- 63 develop more housing units above businesses in downtown
- 64 build an indoor movie theater
- 65 trail connections for Winter uses
- 66 campground with amenities
- 67 construct a community building at Fireman's Park
- 68 better erosion control
- 69 develop a water park
- 70 more events / festivals
- 71 tours of the area & local amenities
- 72 canoe & kayak races
- 73 cleaner water
- 74 better connection between Canal Way Trail and waterfront
- 75 picnic areas
- 76 pave the race track
- 77 improve pedestrian usage & safety of highway bridges over river
- 78 clean up & improve the Canal Corp maintenance facility
- 79 wider sidewalks from Fonda to fairgrounds
- 80 Town pool
- 81 develop a park at Cayadutta Creek
- 82 restrooms
- 83 trees along Park Street
- 84 Winter sports and festivals
- 85 repair / improve existing boat launches and dock areas

Mid Montgomery Cty. Waterfront Revitalization Plan

(Report #2) Statements By Importance Ratings - Descending

11/6/2007

#	Statement	Rating
28	better flood control	4.22
1	cleaner environment	4.19
17	increased access to river	4.17
44	improve access to the river at the old Poplars	4.08
59	increased local business development	4.08
85	repair / improve existing boat launches and dock areas	4.08
73	cleaner water	4.06
16	clean up the riverbanks	3.97
37	add/develop a unique element / appearance to the downtowns	3.97
70	more events / festivals	3.94
60	building facade improvements	3.92
26	create easily accessible docking for transient boaters	3.89
57	free-to-the-public boat launch site	3.86
7	canoe / kayak launch access	3.83
56	additonal / better parking in downtowns & along waterfront	3.83
74	better connection between Canal Way Trail and waterfront	3.83
9	improve existing dock facilities at Canal Corp property	3.81
43	improve accessibility to/from Canal Corp dock area	3.81
75	picnic areas	3.81
38	stronger code enforcement of building conditions	3.78
40	fishing pier or decks	3.78
33	walking path	3.75
35	benches along waterfront	3.75
54	develop a recreational trail on abandoned rail R.O.W. in Fonda	3.72
82	restrooms	3.72
21	provide fuel facilities for boaters	3.67
53	tour boats alng the river	3.67
55	a boardwalk along river	3.67
84	Winter sports and festivals	3.67
10	better main street amenities - plants, benches, trash bins	3.64
77	improve pedestrian usage & safety of highway bridges over river	3.64
18	build a boat launch at Cayadutta Creek	3.58
30	additional fire pits / grills for picnics	3.58
32	additional places to shop	3.56
15	improve signage on Canal Way Trail to businesses in Fultonville	3.53
42	additional restaurants	3.53
8	better safety & security	3.50
6	boating events / derbies / regattas	3.47
24	walking trail connecting to the Canal Way Trail	3.47
68	better erosion control	3.47
61	provide pump-out facilities for boaters	3.44
34	fishing derbies	3.36
50	connect Canal Way Trail to Adirondack Scenic By-Way trail head	3.33
65	trail connections for Winter uses	3.33
71	tours of the area & local amenities	3.33
3	increased commercial amenities along Riverside Drive	3.28
52	increaed use of Fonda fairgrounds for river access	3.28

81 develop a park at Cayadutta Creek	3.28
45 swings & playground equipment	3.25
72 canoe & kayak races	3.25
78 clean up & improve the Canal Corp maintenance facility	3.19
47 better parks for kids	3.17
12 additional parks	3.14
41 develop safe places to swim	3.06
66 campground with amenities	3.06
46 create a beach(s)	2.94
67 construct a community building at Fireman's Park	2.94
13 provide dockage for larger boats up to 200'	2.92
27 install a barrier between fairground racetrack and riverfront	2.89
79 wider sidewalks from Fonda to fairgrounds	2.89
80 Town pool	2.89
83 trees along Park Street	2.86
22 eliminate permit fees for boaters	2.83
63 develop more housing units above businesses in downtown	2.75
51 cleaner race track	2.72
23 widen Riverside Drive	2.61
25 steamboat rides	2.58
2 bus stop	2.56
5 community concession / office at Park Street	2.56
14 museum	2.56
48 shuttle boats (taxis) along river	2.53
29 basketball courts	2.39
4 more trees along street from Fonda to fairgrounds	2.33
31 more fast food establishments	2.25
39 life guards	2.22
20 pedestrian bridge over rail line at east end of Fonda to fairgrounds	2.17
64 build an indoor movie theater	2.08
58 skateboard park	2.06
19 volleyball court	2.03
36 water slides	2.00
49 build a drive-in theater	1.69
69 develop a water park	1.64
76 pave the race track	1.58
62 zoo	1.47
11 casino	1.39

Mid Montgomery Cty. Waterfront Revitalization Plan

(Report #3) Statements By Feasibility Ratings - Descending

11/6/2007

<u># Statement</u>	<u>Rating</u>
7 canoe / kayak launch access	4.08
16 clean up the riverbanks	3.97
17 increased access to river	3.97
10 better main street amenities - plants, benches, trash bins	3.95
85 repair / improve existing boat launches and dock areas	3.89
70 more events / festivals	3.78
35 benches along waterfront	3.76
34 fishing derbies	3.73
28 better flood control	3.70
73 cleaner water	3.70
75 picnic areas	3.70
6 boating events / derbies / regattas	3.68
9 improve existing dock facilities at Canal Corp property	3.68
40 fishing pier or decks	3.68
45 swings & playground equipment	3.68
57 free-to-the-public boat launch site	3.68
44 improve access to the river at the old Poplars	3.65
1 cleaner environment	3.62
15 improve signage on Canal Way Trail to businesses in Fultonville	3.62
33 walking path	3.62
26 create easily accessible docking for transient boaters	3.59
43 improve accessibility to/from Canal Corp dock area	3.59
30 additional fire pits / grills for picnics	3.57
38 stronger code enforcement of building conditions	3.54
59 increased local business development	3.54
60 building facade improvements	3.51
55 a boardwalk along river	3.49
84 Winter sports and festivals	3.49
8 better safety & security	3.46
18 build a boat launch at Cayadutta Creek	3.46
37 add/develop a unique element / appearance to the downtowns	3.41
3 increased commercial amenities along Riverside Drive	3.38
56 additional / better parking in downtowns & along waterfront	3.35
72 canoe & kayak races	3.35
21 provide fuel facilities for boaters	3.32
53 tour boats along the river	3.32
74 better connection between Canal Way Trail and waterfront	3.32
54 develop a recreational trail on abandoned rail R.O.W. in Fonda	3.30
78 clean up & improve the Canal Corp maintenance facility	3.30
82 restrooms	3.30
42 additional restaurants	3.27
24 walking trail connecting to the Canal Way Trail	3.24
32 additional places to shop	3.24
71 tours of the area & local amenities	3.24
47 better parks for kids	3.22
22 eliminate permit fees for boaters	3.19
50 connect Canal Way Trail to Adirondack Scenic By-Way trail head	3.16

83 trees along Park Street	3.16
61 provide pump-out facilities for boaters	3.11
77 improve pedestrian usage & safety of highway bridges over river	3.11
65 trail connections for Winter uses	3.08
68 better erosion control	3.08
81 develop a park at Cayadutta Creek	3.08
2 bus stop	3.05
5 community concession / office at Park Street	3.05
27 install a barrier between fairground racetrack and riverfront	3.05
4 more trees along street from Fonda to fairgrounds	3.00
12 additional parks	3.00
41 develop safe places to swim	2.95
52 increased use of Fonda fairgrounds for river access	2.95
79 wider sidewalks from Fonda to fairgrounds	2.95
13 provide dockage for larger boats up to 200'	2.78
29 basketball courts	2.78
63 develop more housing units above businesses in downtown	2.78
66 campground with amenities	2.78
19 volleyball court	2.73
51 cleaner race track	2.73
67 construct a community building at Fireman's Park	2.73
31 more fast food establishments	2.70
39 life guards	2.65
25 steamboat rides	2.59
46 create a beach(s)	2.59
80 Town pool	2.51
14 museum	2.43
23 widen Riverside Drive	2.41
48 shuttle boats (taxis) along river	2.32
20 pedestrian bridge over rail line at east end of Fonda to fairgrounds	2.30
36 water slides	2.27
58 skateboard park	2.27
64 build an indoor movie theater	1.97
49 build a drive-in theater	1.76
76 pave the race track	1.76
69 develop a water park	1.57
11 casino	1.32
62 zoo	1.32

Mid Montgomery County Waterfront Revitalization Plan

(Report #4) Average Cluster Ratings by Importance

11/6/2007

	Importance	Feasibility
Main Street	3.81	3.52
Environment	3.69	3.49
Boating	3.64	3.54
Trails	3.61	3.36
Amenities	3.56	3.45
Commercial / Business Issues	3.25	3.21
Parks	3.13	2.95
Recreational Activities	2.67	2.82
Community Improvements	2.64	2.74
Attractions	1.83	1.81

Mid Montgomery Cty. Waterfront Revitalization Plan

(Report #5) Average Cluster Ratings by Feasibility

11/6/2007

Boating	3.54
Main Street	3.52
Environment	3.49
Amenities	3.45
Trails	3.36
Commercial / Business Issues	3.21
Parks	2.95
Recreational Activities	2.82
Community Improvements	2.74
Attractions	1.81

Mid Montgomery Cty. Waterfront Revitalization Plan

(Report #6) Statements By Cluster with Average Ratings

11/6/2007

	Importance	Feasibility
Cluster 1: Environment		
28 better flood control	4.22	3.70
1 cleaner environment	4.19	3.62
73 cleaner water	4.06	3.70
16 clean up the riverbanks	3.97	3.97
8 better safety & security	3.50	3.46
68 better erosion control	3.47	3.08
78 clean up & improve the Canal Corp maintenance facility	3.19	3.30
27 install a barrier between fairground racetrack and riverfront	2.89	3.05
	<hr/>	
	3.69	3.49
 Cluster 2: Commercial / Business Issues		
59 increased local business development	4.08	3.54
60 building facade improvements	3.92	3.51
38 stronger code enforcement of building conditions	3.78	3.54
42 additional restaurants	3.53	3.27
3 increased commercial amenities along Riverside Drive	3.28	3.38
83 trees along Park Street	2.86	3.16
63 develop more housing units above businesses in downtown	2.75	2.78
51 cleaner race track	2.72	2.73
4 more trees along street from Fonda to fairgrounds	2.33	3.00
	<hr/>	
	3.25	3.21
 Cluster 3: Main Street		
37 add/develop a unique element / appearance to the downtowns	3.97	3.41
70 more events / festivals	3.94	3.78
56 additional / better parking in downtowns & along waterfront	3.83	3.35
77 improve pedestrian usage & safety of highway bridges over river	3.64	3.11
10 better main street amenities - plants, benches, trash bins	3.64	3.95
	<hr/>	
	3.81	3.52
 Cluster 4: Amenities		
35 benches along waterfront	3.75	3.76
84 Winter sports and festivals	3.67	3.49
15 improve signage on Canal Way Trail to businesses in Fultonville	3.53	3.62
52 increased use of Fonda fairgrounds for river access	3.28	2.95
	<hr/>	
	3.56	3.45
 Cluster 5: Community Improvements		
32 additional places to shop	3.56	3.24
71 tours of the area & local amenities	3.33	3.24
67 construct a community building at Fireman's Park	2.94	2.73
79 wider sidewalks from Fonda to fairgrounds	2.89	2.95
23 widen Riverside Drive	2.61	2.41
5 community concession / office at Park Street	2.56	3.05
2 bus stop	2.56	3.05
31 more fast food establishments	2.25	2.70
20 pedestrian bridge over rail line at east end of Fonda to fairgrounds	2.17	2.30
76 pave the race track	1.58	1.76
	<hr/>	
	2.64	2.74
 Cluster 6: Attractions		
14 museum	2.56	2.43
64 build an indoor movie theater	2.08	1.97
36 water slides	2.00	2.27
49 build a drive-in theater	1.69	1.76
69 develop a water park	1.64	1.57
62 zoo	1.47	1.32
11 casino	1.39	1.32
	<hr/>	
	1.83	1.81

Cluster 7: Boating

17 increased access to river	4.17	3.97
44 improve access to the river at the old Poplars	4.08	3.65
85 repair / improve existing boat launches and dock areas	4.08	3.89
26 create easily accessible docking for transient boaters	3.89	3.59
57 free-to-the-public boat launch site	3.86	3.68
7 canoe / kayak launch access	3.83	4.08
9 improve existing dock facilities at Canal Corp property	3.81	3.68
43 improve accessibility to/from Canal Corp dock area	3.81	3.59
40 fishing pier or decks	3.78	3.68
21 provide fuel facilities for boaters	3.67	3.32
53 tour boats along the river	3.67	3.32
18 build a boat launch at Cayadutta Creek	3.58	3.46
6 boating events / derbies / regattas	3.47	3.68
61 provide pump-out facilities for boaters	3.44	3.11
34 fishing derbies	3.36	3.73
72 canoe & kayak races	3.25	3.35
13 provide dockage for larger boats up to 200'	2.92	2.78
22 eliminate permit fees for boaters	2.83	3.19
	<hr/>	
	3.64	3.54

Cluster 8: Parks

82 restrooms	3.72	3.30
30 additional fire pits / grills for picnics	3.58	3.57
81 develop a park at Cayadutta Creek	3.28	3.08
12 additional parks	3.14	3.00
66 campground with amenities	3.06	2.78
25 steamboat rides	2.58	2.59
48 shuttle boats (taxis) along river	2.53	2.32
	<hr/>	
	3.13	2.95

Cluster 9: Recreational Activities

45 swings & playground equipment	3.25	3.68
47 better parks for kids	3.17	3.22
41 develop safe places to swim	3.06	2.95
46 create a beach(s)	2.94	2.59
80 Town pool	2.89	2.51
29 basketball courts	2.39	2.78
39 life guards	2.22	2.65
58 skateboard park	2.06	2.27
19 volleyball court	2.03	2.73
	<hr/>	
	2.67	2.82

Cluster 10: Trails

74 better connection between Canal Way Trail and waterfront	3.83	3.32
75 picnic areas	3.81	3.70
33 walking path	3.75	3.62
54 develop a recreational trail on abandoned rail R.O.W. in Fonda	3.72	3.30
55 a boardwalk along river	3.67	3.49
24 walking trail connecting to the Canal Way Trail	3.47	3.24
65 trail connections for Winter uses	3.33	3.08
50 connect Canal Way Trail to Adirondack Scenic By-Way trail head	3.33	3.16
	<hr/>	
	3.61	3.36

Mid Montgomery Cty. Waterfront Revitalization Plan
(Report #7) Statements By Cluster with Average Feasibility Ratings
11/6/2007

Cluster 1: Environment

16 clean up the riverbanks	3.97
28 better flood control	3.70
73 cleaner water	3.70
1 cleaner environment	3.62
8 better safety & security	3.46
78 clean up & improve the Canal Corp maintenance facility	3.30
68 better erosion control	3.08
27 install a barrier between fairground racetrack and riverfront	3.05
Average:	3.49

Cluster 2: Commercial / Business Issues

59 increased local business development	3.54
38 stronger code enforcement of building conditions	3.54
60 building facade improvements	3.51
3 increased commercial amenities along Riverside Drive	3.38
42 additional restaurants	3.27
83 trees along Park Street	3.16
4 more trees along street from Fonda to fairgrounds	3.00
63 develop more housing units above businesses in downtown	2.78
51 cleaner race track	2.73
Average:	3.21

Cluster 3: Main Street

10 better main street amenities - plants, benches, trash bins	3.95
70 more events / festivals	3.78
37 add/develop a unique element / appearance to the downtowns	3.41
56 additional / better parking in downtowns & along waterfront	3.35
77 improve pedestrian usage & safety of highway bridges over river	3.11
Average:	3.52

Cluster 4: Amenities

35 benches along waterfront	3.76
15 improve signage on Canal Way Trail to businesses in Fultonville	3.62
84 Winter sports and festivals	3.49
52 increased use of Fonda fairgrounds for river access	2.95
Average:	3.45

Cluster 5: Community Improvements

32 additional places to shop	3.24
71 tours of the area & local amenities	3.24
5 community concession / office at Park Street	3.05
2 bus stop	3.05
79 wider sidewalks from Fonda to fairgrounds	2.95
67 construct a community building at Fireman's Park	2.73
31 more fast food establishments	2.70
23 widen Riverside Drive	2.41
20 pedestrian bridge over rail line at east end of Fonda to fairgrounds	2.30
76 pave the race track	1.76
Average:	2.74

Cluster 6: Attractions

14 museum	2.43
36 water slides	2.27
64 build an indoor movie theater	1.97
49 build a drive-in theater	1.76
69 develop a water park	1.57
62 zoo	1.32
11 casino	1.32
Average:	1.81

Cluster 7: Boating

7 canoe / kayak launch access	4.08
17 increased access to river	3.97
85 repair / improve existing boat launches and dock areas	3.89
34 fishing derbies	3.73
40 fishing pier or decks	3.68
9 improve existing dock facilities at Canal Corp property	3.68
6 boating events / derbies / regattas	3.68
57 free-to-the-public boat launch site	3.68
44 improve access to the river at the old Poplars	3.65
43 improve accessibility to/from Canal Corp dock area	3.59
26 create easily accessible docking for transient boaters	3.59
18 build a boat launch at Cayadutta Creek	3.46
72 canoe & kayak races	3.35
53 tour boats along the river	3.32
21 provide fuel facilities for boaters	3.32
22 eliminate permit fees for boaters	3.19
61 provide pump-out facilities for boaters	3.11
13 provide dockage for larger boats up to 200'	2.78
Average:	3.54

Cluster 8: Parks

30 additional fire pits / grills for picnics	3.57
82 restrooms	3.30
81 develop a park at Cayadutta Creek	3.08
12 additional parks	3.00
66 campground with amenities	2.78
25 steamboat rides	2.59
48 shuttle boats (taxis) along river	2.32
Average:	2.95

Cluster 9: Recreational Activities

45 swings & playground equipment	3.68
47 better parks for kids	3.22
41 develop safe places to swim	2.95
29 basketball courts	2.78
19 volleyball court	2.73
39 life guards	2.65
46 create a beach(s)	2.59
80 Town pool	2.51
58 skateboard park	2.27
Average:	2.82

Cluster 10: Trails

75 picnic areas	3.70
33 walking path	3.62
55 a boardwalk along river	3.49
74 better connection between Canal Way Trail and waterfront	3.32
54 develop a recreational trail on abandoned rail R.O.W. in Fonda	3.30
24 walking trail connecting to the Canal Way Trail	3.24
50 connect Canal Way Trail to Adirondack Scenic By-Way trail head	3.16
65 trail connections for Winter uses	3.08
Average:	3.36

Mid Montgomery Cty. Waterfront Revitalization Plan

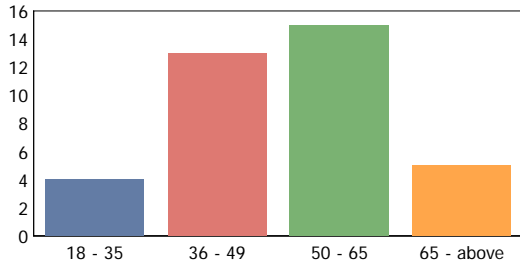
(Report #8) Participant Questions Categorical Summary

11/6/2007

Questions Variable

Age

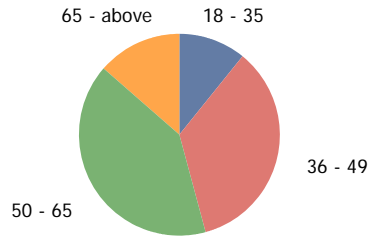
18 - 35
36 - 49
50 - 65
65 - above



Frequency %

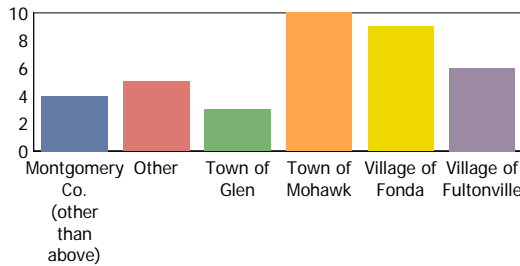
4 10.81%
13 35.14%
15 40.54%
5 13.51%

37 100%



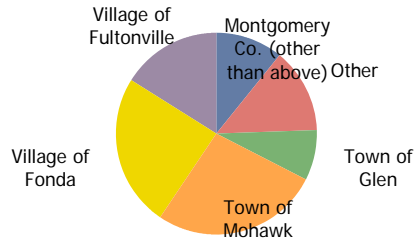
Residency

Montgomery Co. (other than above)
Other
Town of Glen
Town of Mohawk
Village of Fonda
Village of Fultonville



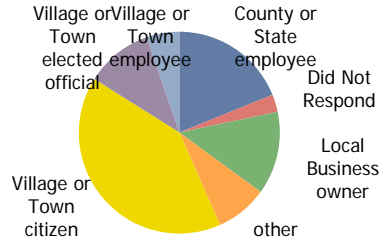
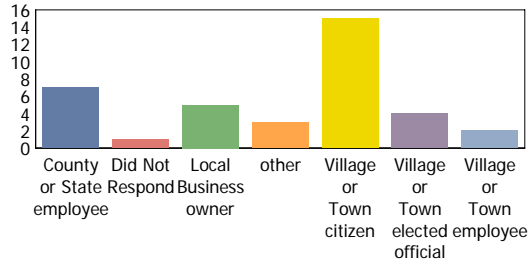
4 10.81%
5 13.51%
3 8.11%
10 27.03%
9 24.32%
6 16.22%

37 100%



Community Affiliation

County or State employee	7	18.92%
Did Not Respond	1	2.70%
Local Business owner	5	13.51%
other	3	8.11%
Village or Town citizen	15	40.54%
Village or Town elected official	4	10.81%
Village or Town employee	2	5.41%
	37	100%



Mid-Montgomery County Local Waterfront Redevelopment Plan

Concept Mapping Project Results

October 2007

J:\27045\Reports\concept mapping\FINAL LWRP CM presentation



Concept Mapping

Uses information from *individuals* to:

- Identify group *shared vision*
- Represent group ideas *pictorially*
- Encourage *teamwork*
- Facilitate group *decision making*

Laberge Group

Mid-Montgomery County LWRP
Concept Mapping Project

Features of the Concept Mapping System

- Involves many *stakeholder* groups throughout the planning process
- Unlimited number of participants
- Complete anonymity of participants
- Uses state-of-the-art analytical tools to provide *rigor* and *credibility*

Benefits of the Concept Mapping System

- *The visual* product is easy to understand and present
- Can utilize large number of ideas & suggestions
- Produces usable data for action steps and prioritization
- Identifies disconnects *before* significant investments are made

Concept Mapping Process

Step 1 - Development of Prompt Statement

“one action or priority that our community should undertake in order to improve the quality of life is ...”

Step 2 - Generation of Statements

Step 3 - Rate & Sort of Statements

Step 4 - Computation of Maps & Analysis

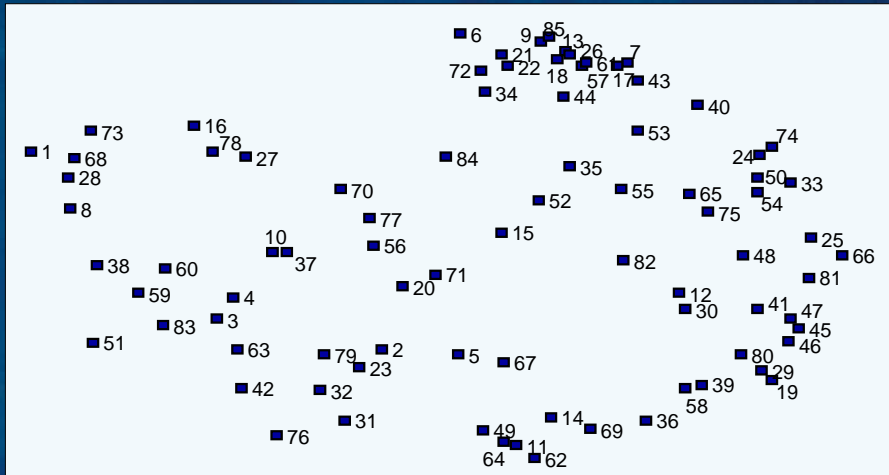
Step 5 - Interpretation of Maps

Step 6 - Utilization and Implementation



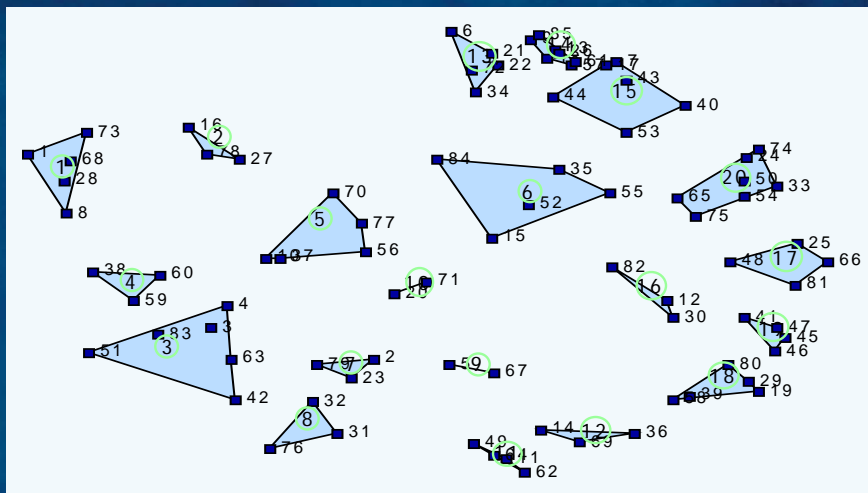
Mid-Montgomery County LWRP
Concept Mapping Project

Point Map



Mid-Montgomery County LWRP
Concept Mapping Project

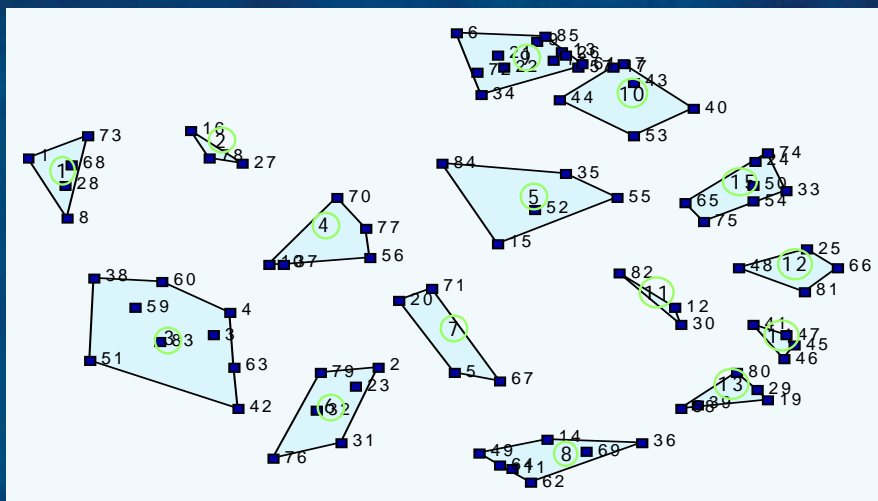
20 Cluster Solution



Laberge Group

Mid-Montgomery County LWRP
Concept Mapping Project

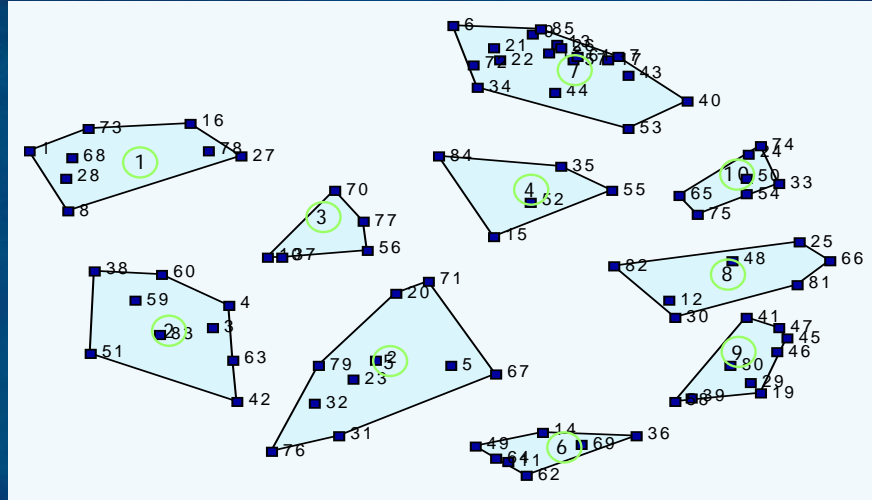
15 Cluster Solution



Laberge Group

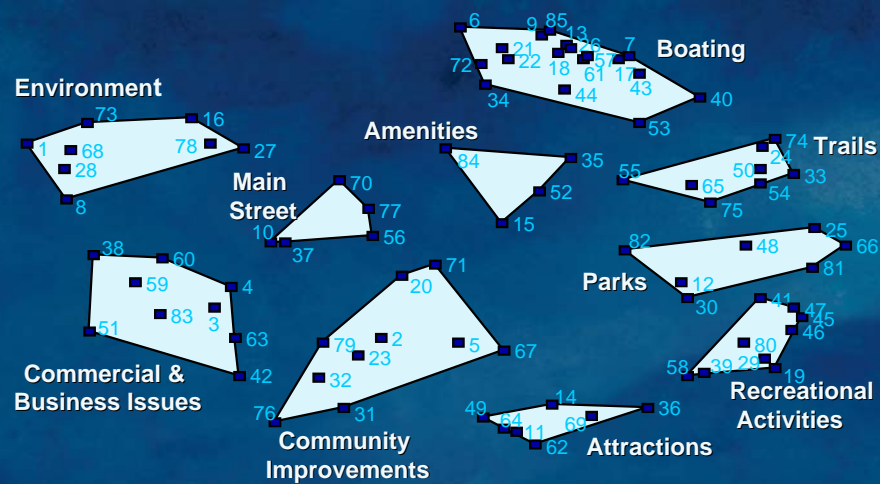
Mid-Montgomery County LWRP
Concept Mapping Project

10 Cluster Solution



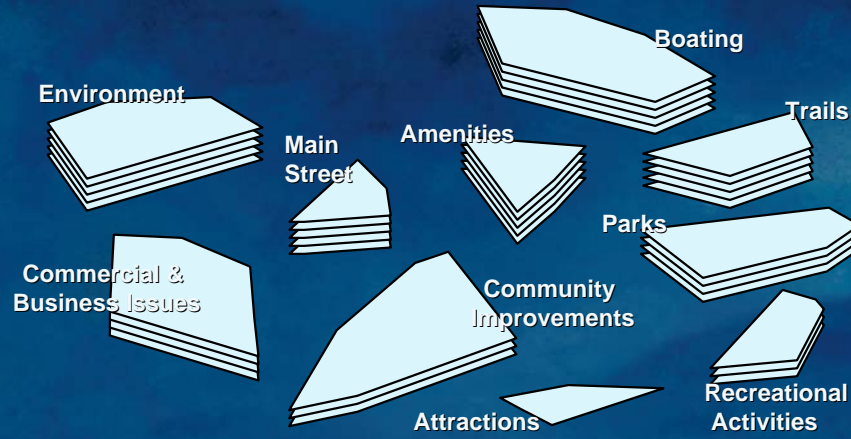
Mid-Montgomery County LWRP
Concept Mapping Project

10 Cluster - Final Cluster Map



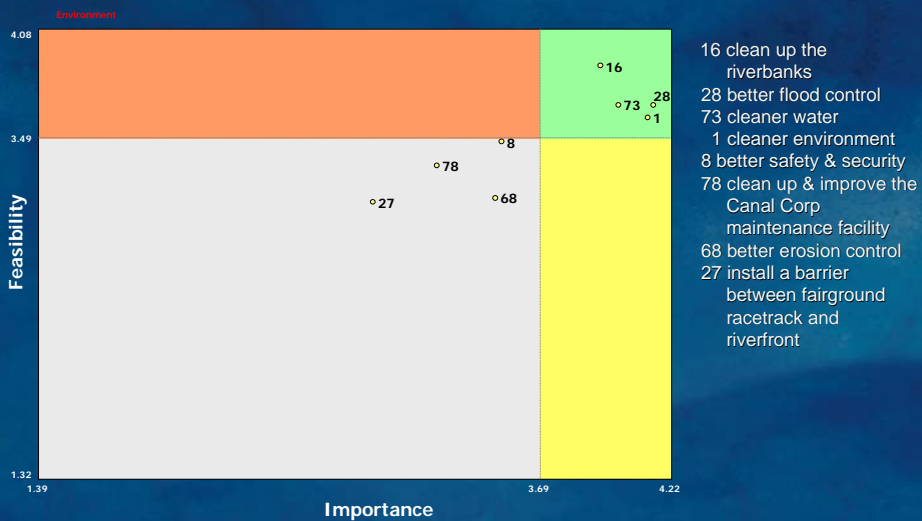
Mid-Montgomery County LWRP
Concept Mapping Project

Cluster Importance Rating



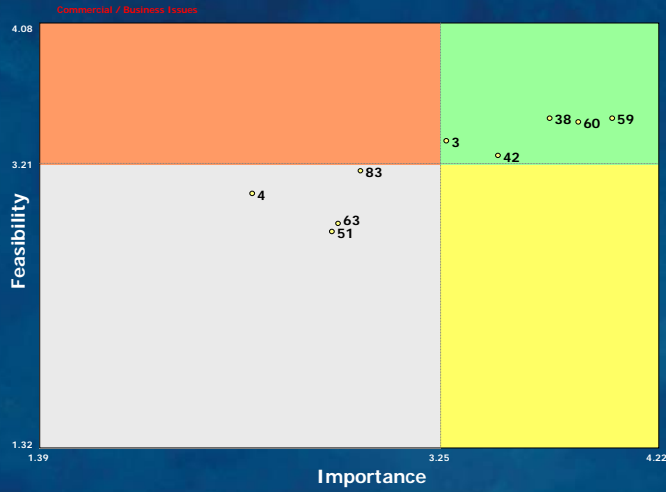
Mid-Montgomery County LWRP
Concept Mapping Project

Environment



Mid-Montgomery County LWRP
Concept Mapping Project

Commercial / Business Issues

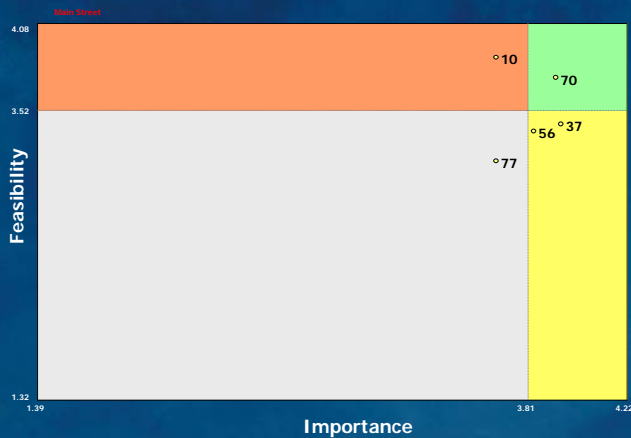


- 59 increased local business development
- 38 stronger code enforcement of building conditions
- 60 building facade improvements
- 3 increased commercial amenities along Riverside Drive
- 42 additional restaurants
- 83 trees along Park Street
- 4 more trees along street from Fonda to fairgrounds
- 63 develop more housing units above businesses in downtown
- 51 cleaner race track



Mid-Montgomery County LWRP
Concept Mapping Project

Main Street

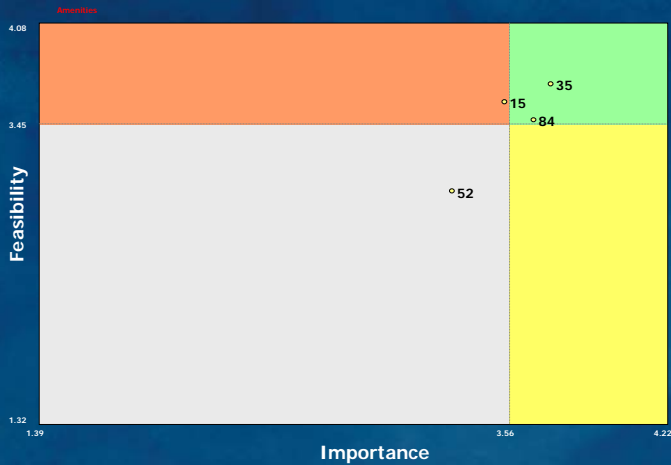


- 10 better main street amenities - plants, benches, trash bins
- 70 more events / festivals
- 37 add/develop a unique element / appearance to the downtown
- 56 additional / better parking in downtown & along waterfront
- 77 improve pedestrian usage & safety of highway bridges over river



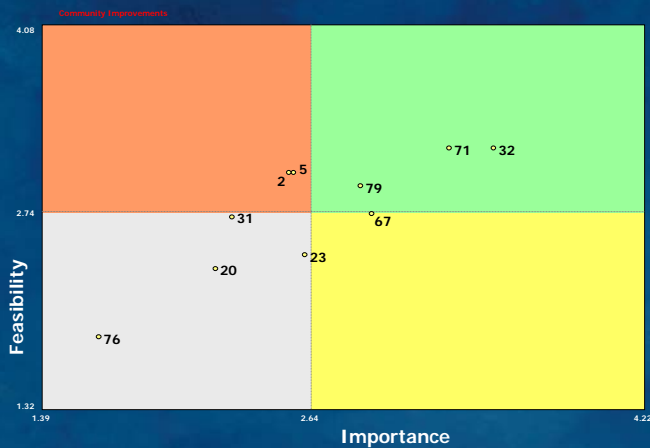
Mid-Montgomery County LWRP
Concept Mapping Project

Amenities

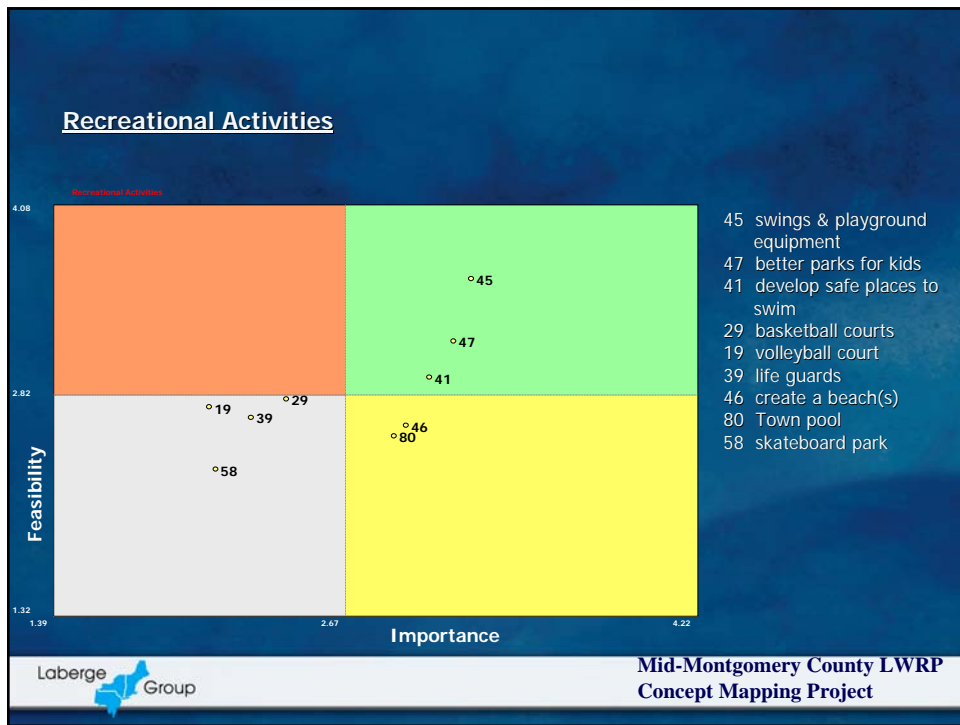
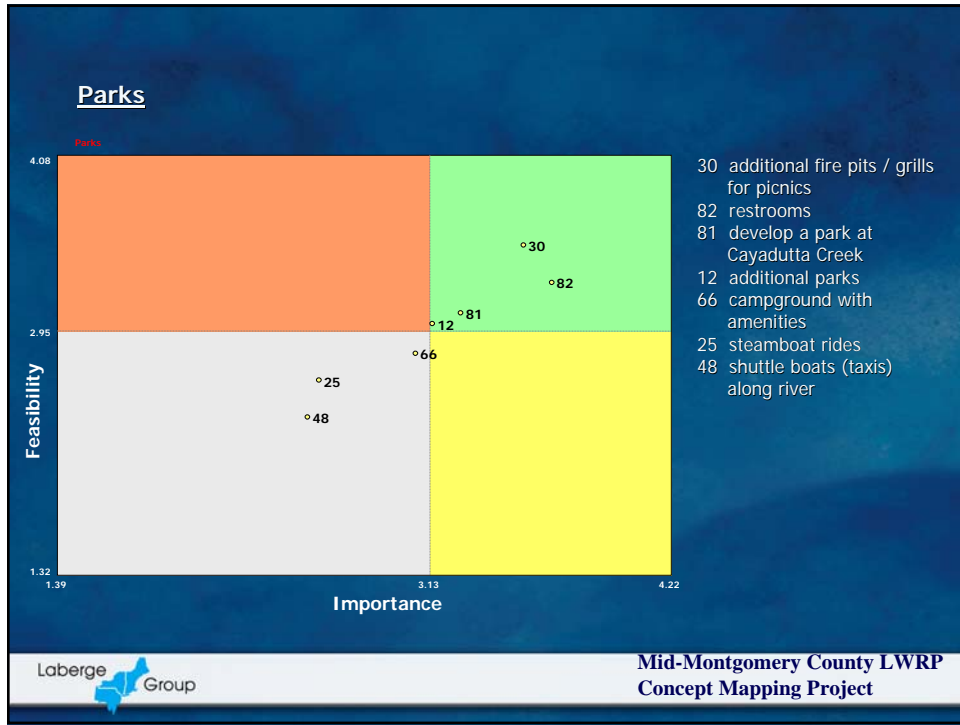


- 35 benches along waterfront
- 15 improve signage on Canal Way Trail to businesses in Fultonville
- 84 winter sports and festivals
- 52 increased use of Fonda fairgrounds for river access

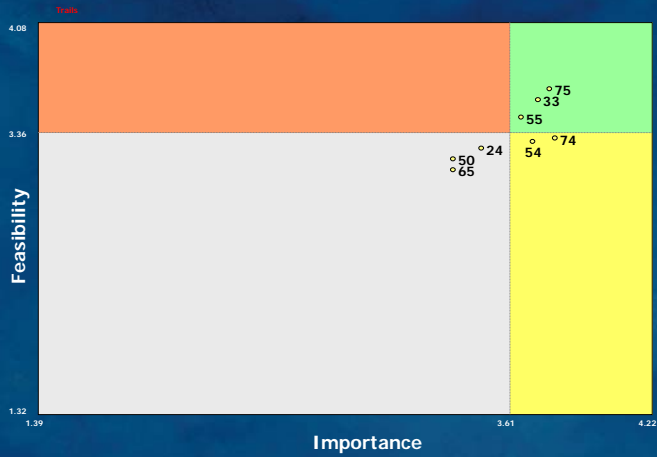
Community Improvements



- 32 additional places to shop
- 71 tours of the area & local amenities
- 5 community concession / office at Park Street
- 2 bus stop
- 79 wider sidewalks from Fonda to fairgrounds
- 67 construct a community building at Fireman's Park
- 31 more fast food establishments
- 23 widen Riverside Drive
- 20 pedestrian bridge over rail line at east end of Fonda to fairgrounds
- 76 pave the race track



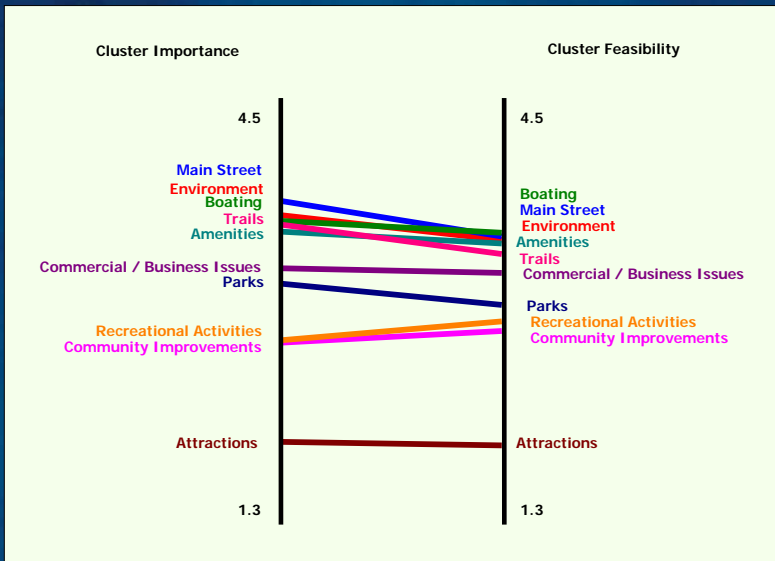
Trails



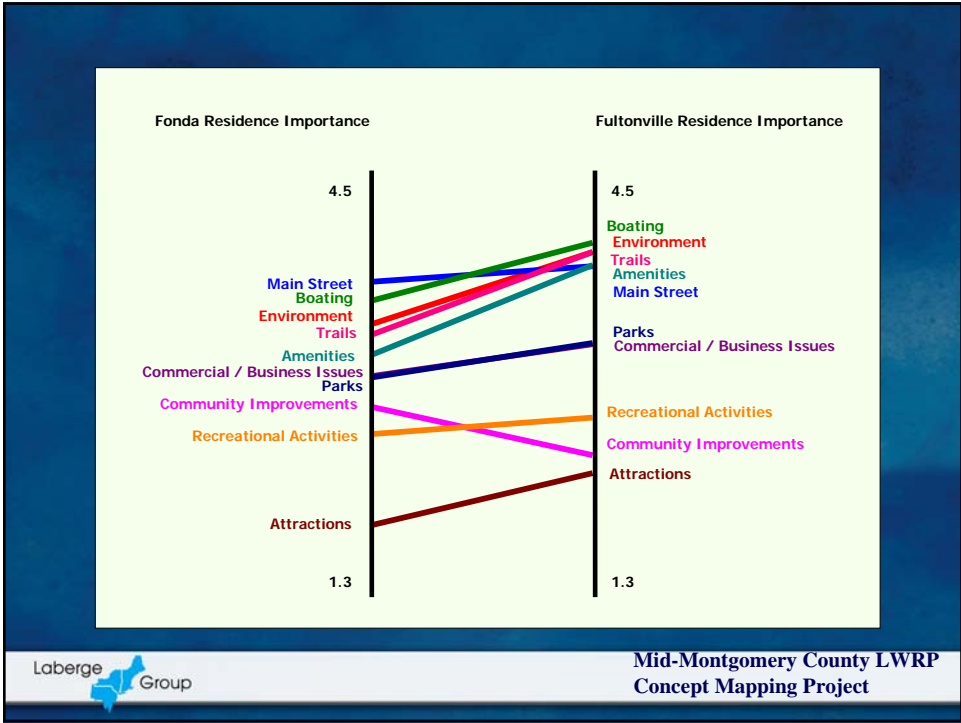
- 75 picnic areas
- 33 walking path
- 55 a boardwalk along river
- 74 better connection between Canal Way Trail and waterfront
- 54 develop a recreational trail on abandoned rail R.O.W. in Fonda
- 24 walking trail connecting to the Canal Way Trail
- 50 connect Canal Way Trail to Adirondack Scenic By-Way trail head
- 65 trail connections for Winter uses



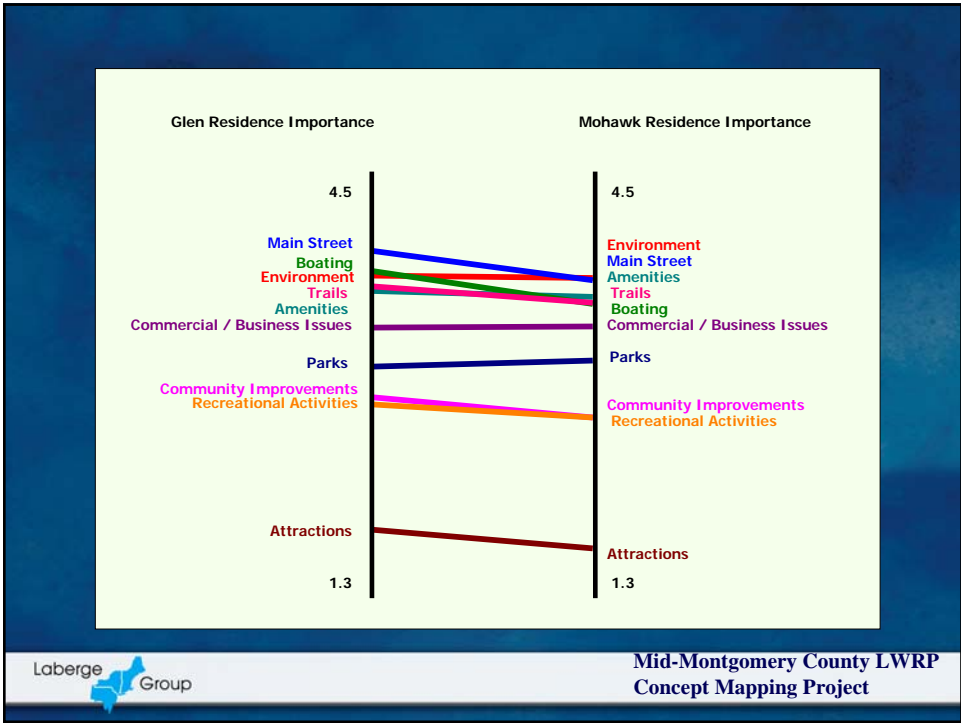
Mid-Montgomery County LWRP
Concept Mapping Project



Mid-Montgomery County LWRP
Concept Mapping Project



Mid-Montgomery County LWRP
Concept Mapping Project



Mid-Montgomery County LWRP
Concept Mapping Project

